

City of Worcester Public Schools

Worcester, Massachusetts

Doherty Quadrant

- 22 - Doherty Memorial HS 299 Highland Street
- 33 - Forest Grove MS 495 Grove Street
- 49 - Chandler Elementary 114 Chandler Street
- 90 - Chandler Magnet 525 Chandler Street
- 93 - Elm Park 23 N. Ashland Street
- 55 - Flagg Street 115 Flagg Street
- 67 - Jacob Hiatt 772 Main Street
- 71 - May Street 265 May Street
- 73 - Midland Street 18 Midland Street
- 75 - Mill Swan 337 Mill Street
- 76 - Nelson Place 35 Nelson Place
- 83 - Tatnuck 1083 Pleasant Street
- 89 - West Tatnuck 300 Mower Street

Administration Buildings

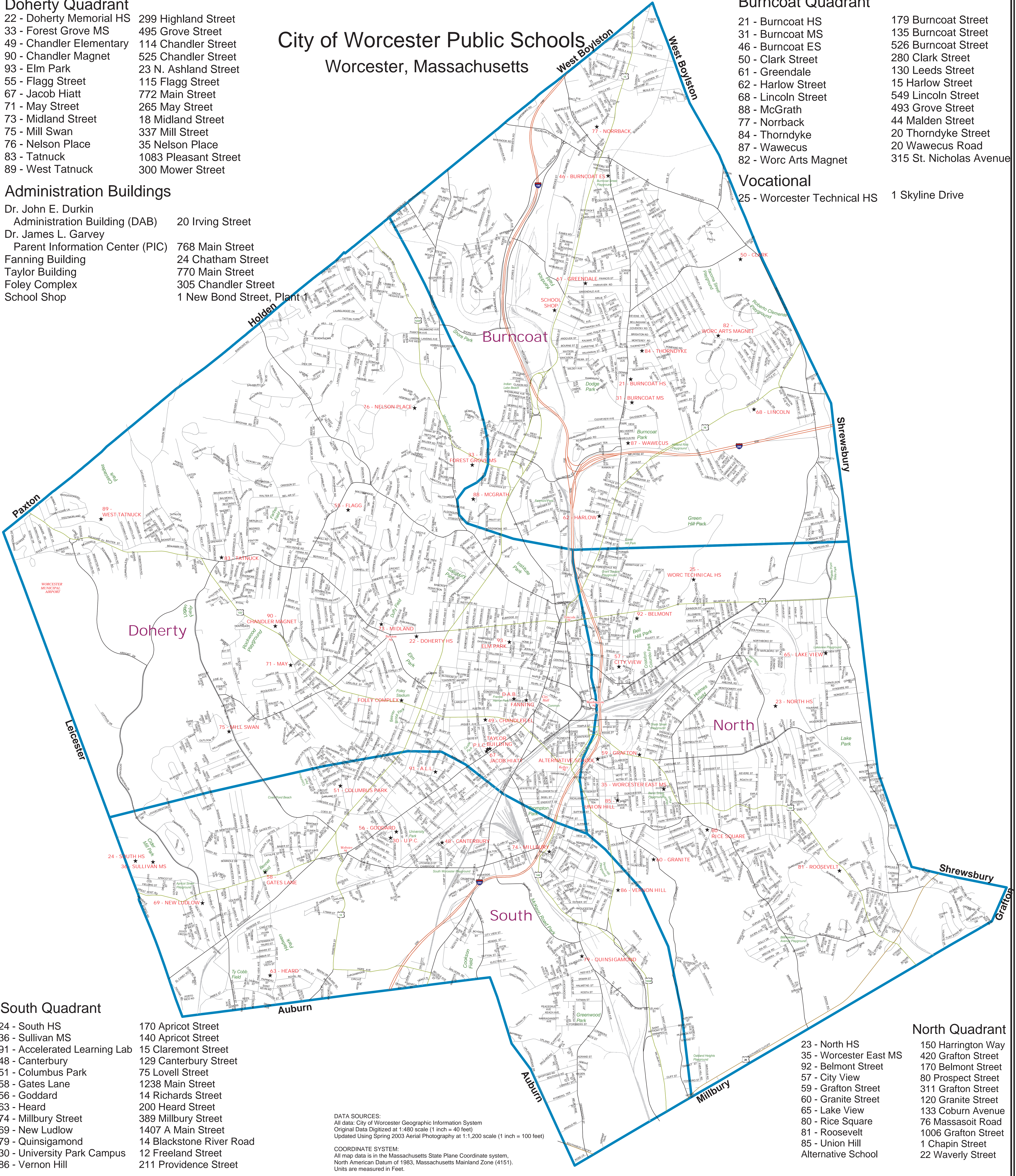
- Dr. John E. Durkin Administration Building (DAB) 20 Irving Street
- Dr. James L. Garvey Parent Information Center (PIC) 768 Main Street
- Fanning Building 24 Chatham Street
- Taylor Building 770 Main Street
- Foley Complex 305 Chandler Street
- School Shop 1 New Bond Street, Plant 1

Burncoat Quadrant

- 21 - Burncoat HS 179 Burncoat Street
- 31 - Burncoat MS 135 Burncoat Street
- 46 - Burncoat ES 526 Burncoat Street
- 50 - Clark Street 280 Clark Street
- 61 - Greendale 130 Leeds Street
- 62 - Harlow Street 15 Harlow Street
- 68 - Lincoln Street 549 Lincoln Street
- 88 - McGrath 493 Grove Street
- 77 - Norrback 44 Malden Street
- 84 - Thorndyke 20 Thorndyke Street
- 87 - Wawecus 20 Wawecus Road
- 82 - Worc Arts Magnet 315 St. Nicholas Avenue

Vocational

- 25 - Worcester Technical HS 1 Skyline Drive



South Quadrant

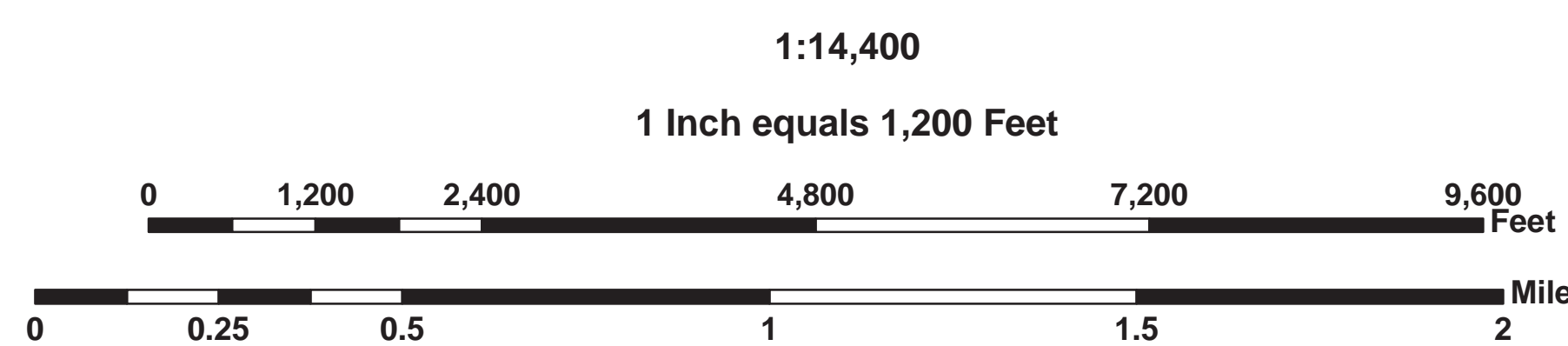
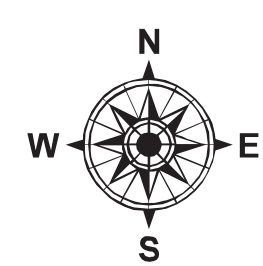
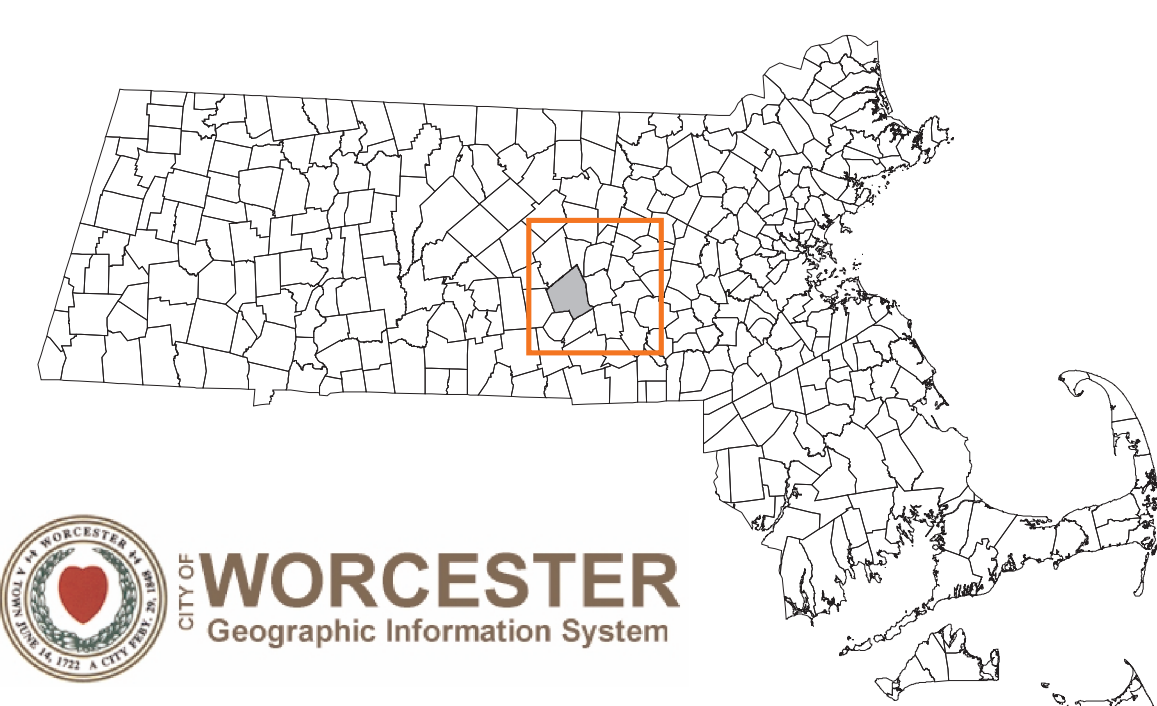
- 24 - South HS 170 Apricot Street
- 36 - Sullivan MS 140 Apricot Street
- 91 - Accelerated Learning Lab 15 Claremont Street
- 48 - Canterbury 129 Canterbury Street
- 51 - Columbus Park 75 Lovell Street
- 58 - Gates Lane 1238 Main Street
- 56 - Goddard 14 Richards Street
- 63 - Heard 200 Heard Street
- 74 - Millbury Street 389 Millbury Street
- 69 - New Ludlow 1407 A Main Street
- 79 - Quinsigamond 14 Blackstone River Road
- 30 - University Park Campus 12 Freeland Street
- 86 - Vernon Hill 211 Providence Street

North Quadrant

- 23 - North HS 150 Harrington Way
- 35 - Worcester East MS 420 Grafton Street
- 92 - Belmont Street 170 Belmont Street
- 57 - City View 80 Prospect Street
- 59 - Grafton Street 311 Grafton Street
- 60 - Granite Street 120 Granite Street
- 65 - Lake View 133 Coburn Avenue
- 80 - Rice Square 76 Massasoit Road
- 81 - Roosevelt 1006 Grafton Street
- 85 - Union Hill 1 Chapin Street
- Alternative School 22 Waverly Street

DATA SOURCES:
 All data: City of Worcester Geographic Information System
 Original Data Digitized at 1:480 scale (1 inch = 40 feet)
 Updated Using Spring 2003 Aerial Photography at 1:1,200 scale (1 inch = 100 feet)

COORDINATE SYSTEM:
 All map data is in the Massachusetts State Plane Coordinate system,
 North American Datum of 1983, Massachusetts Mainland Zone (4151).
 Units are measured in Feet.



Produced by
 City of Worcester
 Geographic Information System
 Technical Services Department
 Worcester, Massachusetts

